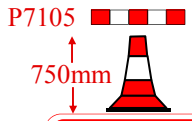

















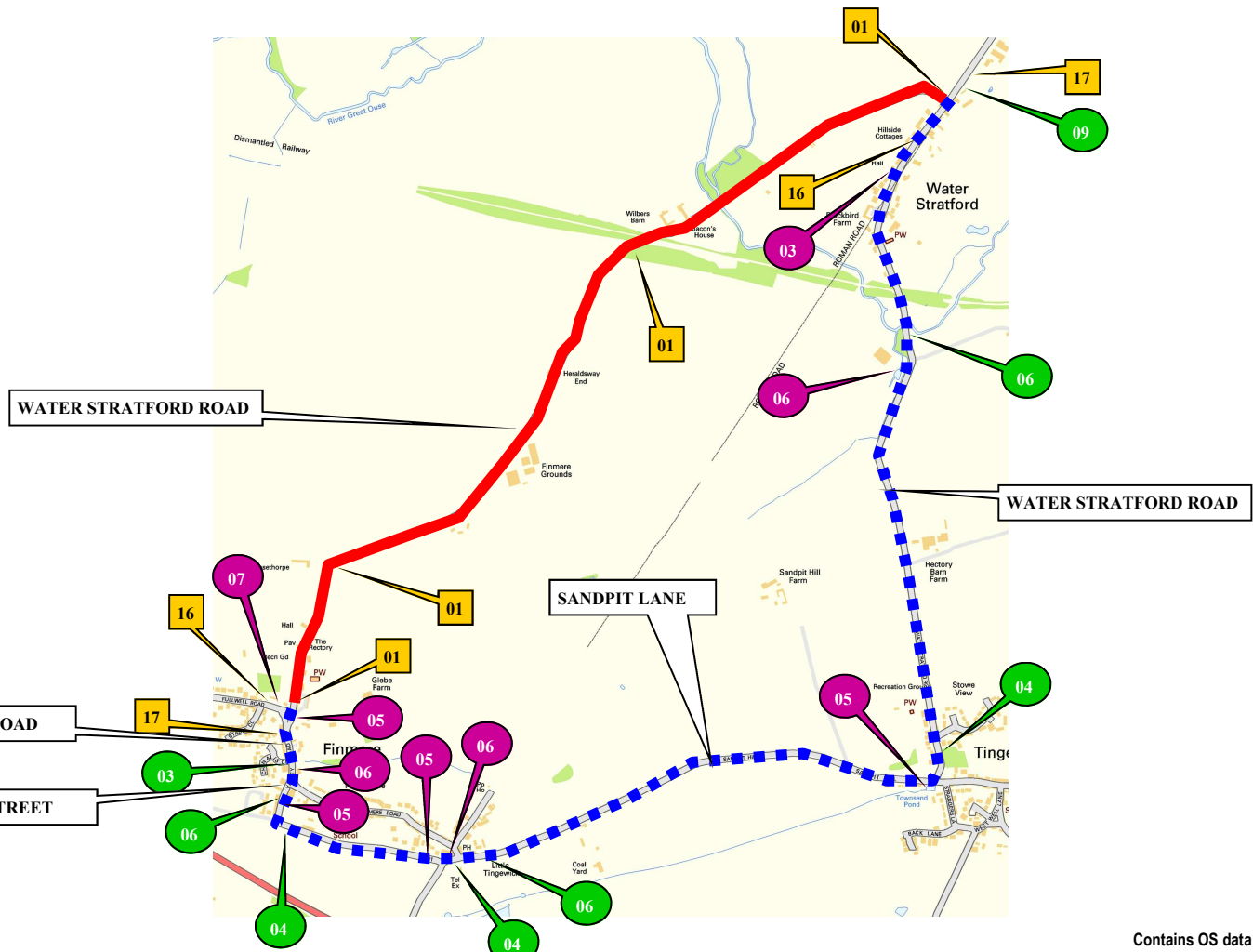


| | | | | | | | | | |
|---|--|---|---|--|---|---|---|---|---|
| KEY 01A ADVANCED WARNING ACCESS TO ROAD AHEAD CLOSED ON — TO — FOR — DAY/S FROM — TO — |  01 |  02 |  04 |  06 |  08 |  10 |  12 |  14 |  15 |
| |  01A |  03 |  05 |  07 |  09 |  11 |  13 |  14 |  15 |



ROAD AHEAD CLOSED



16

ROAD AHEAD CLOSED



17

Diverted traffic

18

Diverted traffic

19



BARRIERS, CONES AND FLASHING LAMPS REQUIRED EACH END OF ROAD CLOSURE

Contains OS data Crown copyright and database rights 2018

PLANT LUX
 TRAFFIC CONTROL & MANAGEMENT

A-Plant Lux Traffic Control & Management
 Kemble Airfield Enterprise Park
 Cirencester Road
 Kemble
 GL7 6BQ

NOTES

1 ALL EQUIPMENT SHALL BE APPROVED AND SHALL COMPLY WITH THE DEPARTMENT OF TRANSPORT SPECIFICATION MCE0111 THIS DRAWING DOES NOT SHOW THE NORMAL ROADWORKS SIGNING THAT WILL BE REQUIRED (chapter 8)

2. ALL SIGNS TO BE IN ACCORDANCE WITH TSGRD 2002 AND TO MINIMUM CLASS 2 RETROREFLECTIVE


3. MINIMUM H HEIGHT OF LETTERING TO BE 60MM AND SIGN BOARDS TO BE MIN 1000MM*750MM WHERE APPROPRIATE


THIS DRAWING IS PROTECTED BY COPYRIGHT AND THE INFORMATION CONTAINED THEREIN IS CONFIDENTIAL THE DRAWING MAY NOT BE COPIED AND THE INFORMATION CONTAINED THEREIN MAY NOT BE USED, OR DISCLOSED TO A THIRD PARTY, WHOLLY OR IN PART WITH THE WRITTEN PERMISSION OF APLANT LUX TRAFFIC CONTROLS LTD


CROWN COPYRIGHT DATA REPRODUCED BY PERMISSION OF THE CONTROLLER OF HMSO


| | | | |
|---|------------------|-----------------|--|
| CLIENT DETAILS | REP/DEPOT | DRAWN BY | ADDRESS |
| OPENREACH | 140 | SR | WATER STRATFORD ROAD BUCKINGHAM MK18 4AT |
| AMEND NO | SHEET NO. | DATE | |
| 00 | 1 OF 3 | 15/11/2018 | |
| SUITABLE TIME TO UNDERTAKE THE WORKS | | | |
| OFFPEAK | NIGHT | WEEKEND | WEEKDAY |
| X | 2100-0600 | | 0800-1700 |
| | | | 24 HOUR WORKS |
| | | | |
| | | | BUS ROUTE AFFECTED |
| | | | |


KEY

 ROAD CLOSURE

 DIVERSION ROUTE

 ANTI-CLOCKWISE DIVERSION

 CLOCKWISE DIVERSION

 ROAD CLOSURE SIGN

ROAD CLOSURE LENGTH APPROX 2.57KM

ROAD CLOSURE WIDTH APPROX 3.8M

HIRE ADVICE 140-S001489